






### Legend

-  Property Lines (Surveyed)
-  Contour Lines

Date Produced: March 2, 2017  
Cartography: USDI, Bureau of Reclamation, CCA Office  
Projection: WA State Plane; South Zone; NAD83 (2011)  
Elevation Datum: USBR Cle Elum Dam Datum (5.2' below NAVD88-12A)

Contours: Developed from LiDAR collected by Quantum Spatial through a Bureau of Reclamation Contract from 2013 -2014.  
Imagery : 2015 NAIP Photography from the U. S. Farm Services Agency  
Property Lines: Developed by Pacific Geomatic Services, Inc through a Bureau of Reclamation contract from 2014 - 2016.

The USDI Bureau of Reclamation (Reclamation) provides spatial data "as-is" without warranty of any kind, expressed or implied, including but not limited to, any warranties of fitness for a particular purpose. The burden for determining fitness for use lies entirely with the user. In no event will the producers of Reclamation spatial data be liable for any damages arising from the use of, or the inability to use, these data. Reclamation liability is limited to providing a replacement copy for requested data sets that are not readable upon receipt. The user assumes all responsibility for spatial and attribute accuracy, completeness, validity and appropriateness with regard to the suitability of these spatial data for any specific use or application, and such use or application is at the user's own risk. Spatial data provided by the Reclamation are public domain, and the recipient may not assert any proprietary rights thereto nor represent data sets as other than government-produced data.



Source: Esri, DigitalGlobe, GeoEye, Earthstar Geographic

RECEIVED  
APR 05 2017  
Kittitas County